

WHERE YOU SHOULD GO IN BERGAMO



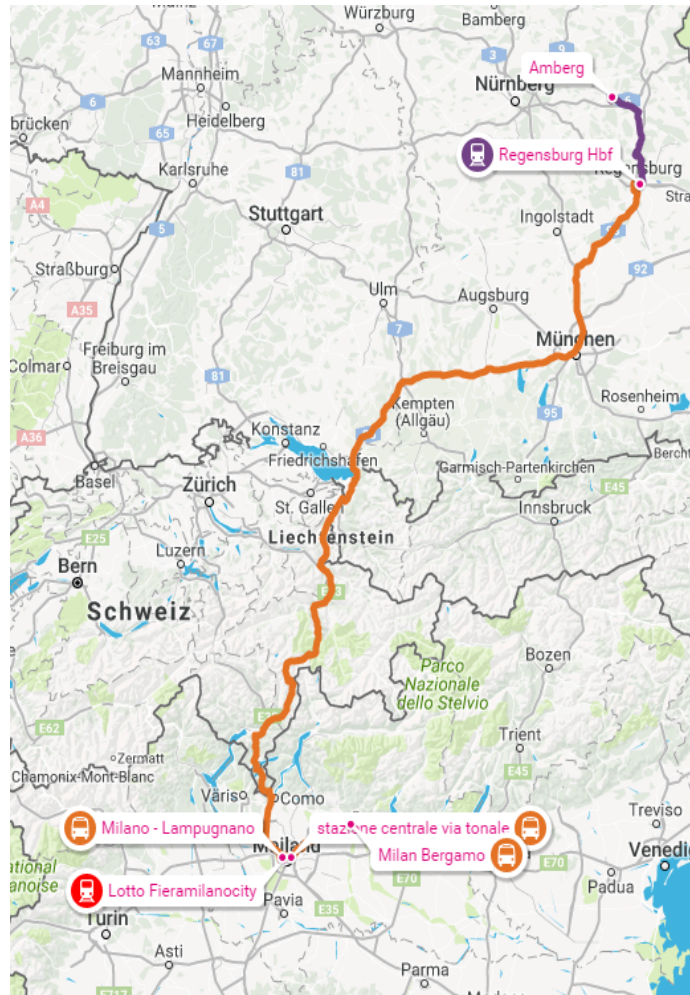
Monastero d'Astino

Iseo Lake



Bergamo Running Tour

Borgo Pignolo



From Amberg to Bergamo

Whoever is on his way to Mailand, often forgets to cross Bergamo - a big mistake, because the ancient city is one of the most beautiful in the Lombardei.

IN COOPERATION WITH



What is sustainable Travelling?

Sustainable tourism isn't an invention to lower the travel desire. The concept is rather standing for the idea of travelling consciously and at the same time more eventfully. Anyone who wants to face a little bit more with the thought of sustainable travelling is at the absolute right place with reading our brochure. Choose a sustainable and ecologically way of travelling and be conscious while doing that: Travel if possible by train, bus, car or bike. Bundle your holidays: Travel longer - but at the same time not so often. That is saving unnecessary CO₂ - emissions and increases your relaxation. And if you can't avoid travelling by plane because you aren't able to reach your destination otherwise? Compensate your flight. Travel via „atmosfair“. That is helping the environment and the people around you.

Ways of travelling to Bergamo

1. By car

Duration: 6h 49min

Kilometers: 643.7 km

Costs: 100– 160 € (prices can vary)

Advantage: Price is moderate, short trip

Disadvantage: high CO₂ - emission



2. By train (Nuremberg) and plane

Duration: 4h 50min

Kilometers: 650 km

Costs: 49– 143 €

Advantage: Short trip

Disadvantage: High CO₂ - emission, expensive



3. By bus

Duration: 12h 25min

Kilometers: 660 km



Costs: 35-71 €

Advantage: cheap

Disadvantage: CO₂ - emission, long trip, uncomfortable

4. By train

Duration: 11h

Kilometers: 650 km

Costs: 109– 168 €

Advantage: environmentally friendly

Disadvantage: long trip, expensive



Our recommendation is the last offer. It's the best way to travel sustainably from Amberg to Bergamo. Trains have by far the best CO₂ emissions because they're mainly run by electricity. Of course travelling by bike would be even better for the environment but in this case it would take too long and you'd be way to exhausted after bicycling so long.




Travel-Routes

Travel-Routes

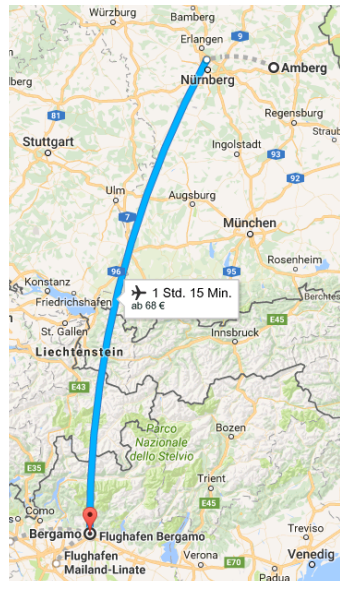
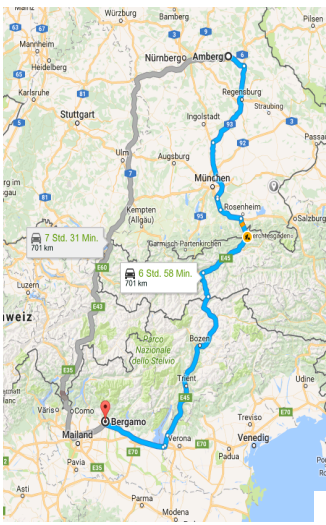
TRAVEL CONECCTION AMBERG-BERGAMO

Car-Travel-Route:


- **Time:** 6 h 58 min
- **Kilometres:** 701 km
- **Different Ways:** E45, A13
- **Price:**
- **Pollution:** 

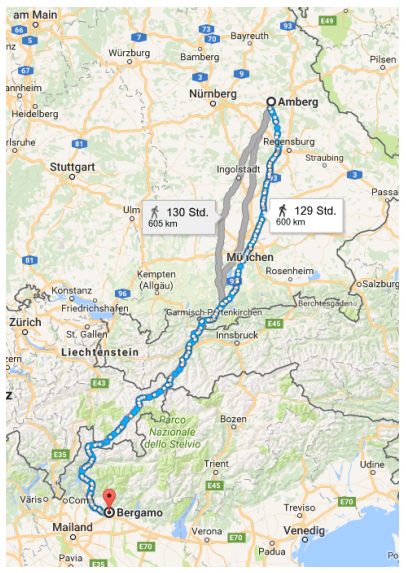
By Plane:

- **Time:** 1h 15 min
- **Price:** from 68 € to 237 €
- **Provider:** Ryanair, Lufthansa, Swiss Global Air Lines
- **Pollution:**



Walking to Bergamo:

- **Time:** 129 h (5,5 days)
- **Kilometres:** 600km
- **Pollution:** 



Typical for Bergamo

- Cheeses
- Wine
- Olive Oil
- Wine



Facts about Bergamo

- Country: Italy
- Region / Province: Lombardy
- Population: 119,381
- Bergamo is the fourth-largest city in Lombardy

